Welcome to South Estonia!

Six counties in South Estonia have opened the route "Living on the Edge" for visitors, inviting local people as well as guests to learn about the rich cultural heritage, wonderful nature and innovative organisations of the region. In cooperation with local communities, 21 sights worth discovering were chosen and designated bright yellow National Geographic windows.

Looking through the yellow window you can experience living in an extraordinary place, near both the Russian and Latvian borders, and on the border of the European Union. Life in the context of different languages, cultures, ideas and worldviews is full of surprises and discoveries.

The collaborative project introducing South Estonia is one of the events celebrating the 125th anniversary of National Geographic.

Below you will find the descriptions of some of the exciting cultural and historic sites worth visiting in South Estonia which we have prepared for you. Just pick the date and route, and enjoy your time.

See you in South Estonia!

1 Tartu-Mustvee-Alatskivi-Tartu

Length and duration of the trip:
Tartu – Mustvee (60,2 km, 45 min);
Mustvee – Alatskivi (35,3 km, 27 min);
Alatskivi – Tartu (39,1 km, 32 min).
Total length of the trip: 134,6 km

Tartu – the capital of South Estonia

The Hanseatic town Tartu is the second largest town in Estonia and the gateway to South Estonia. Throughout history, Tartu has been known as a spiritual centre of Estonia, the city of good thoughts. It is the birthplace of the Estonian national theatre and here began the long tradition of Estonian song festivals. Tartu is also the city of science where you can find one the oldest universities in Northern Europe, the University of Tartu. The university, founded in 1632, has given Estonia a number of internationally renowned scientists and scholars. Thanks to the presence of students, Tartu is also the place where youthful sparkle and academic traditions intertwine.

The Town Hall Square welcomes us with its Statue of Kissing Students. The legend related to the statue tells a story of two students in love who were walking along the dark streets of the old town. Laughing and kissing, they reached the Town Hall. It was autumn and it began to rain. The young man opened his umbrella and hugged the girl. They kissed for a long time. Their love reached the skies. The girl wished that it would never end. Suddenly, a blue arrow hit them from the sky and the couple was petrified. Since then, they have been standing in the Town Hall Square and have opened up the citizens' hearts for love and lips for kisses. Every time it rains, a little red heart falls from the umbrella. These hearts are reminiscent of the beautiful love story. If you stop at the right moment, a small purple heart may fall straight on your feet.

Mustvee

Mustvee is the home of followers of five different confessions. If you find the shrines representing all these confessions and get a glimpse of their interior, you have been lucky to experience a rich cultural heritage unlikely to be found in such a form in any other place in Estonia.

The Russian Old Believers (starovero) have been living on the west shore of Lake Peipus for about three centuries. Construction of prayer houses in the area began in the 18th century. The old believers have been able to maintain their unique culture and avoid assimilation – this applies both to their language, culture and religious affiliation. They do not recognise the church reforms introduced by the Russian patriarch Nikon neither in liturgy nor in rituals. In Estonia there are currently eleven communities of Old Believers.

Alatskivi

The Onion Route area offers visitors a rich variety of cultural experience. Besides being the home of the Russian Old Believers, it's also the place to get acquainted with the Estonian peasant culture and the Baltic-German manor culture. The latter is well represented by the magnificent Alatskivi Castle.

The Alatskivi Castle is located on the eastern border of Estonia, which is also the external border of the European Union. The fairy-tale castle, completed in 1885, houses various displays which introduce the culture and history of the Lake Peipus region. The castle was designed after the model of the British Royal residence, Balmoral Castle in Scotland. The local Baron Arved von Nolcken built the castle as a sign of love and in honour of his dear wife Josephine and the castle was home to his family for twenty years. Currently it accommodates a visitors' centre, a museum and a restaurant.

2 Tartu-Süvahavva-Räpina-Podmotsa-Obinitsa-Vastseliina-the Estonian Road Museum and the Old Post Road-Tartu

Length and duration of the trip: Tartu – Süvahavva (65,9 km, 1 h 3 min); Süvahavva – Räpina (27,3 km, 31 min); Räpina – Podmotsa (29,5 km, 40 min); Podmotsa – Obinitsa (36,8 km, 46 min); Obinitsa – Vastseliina (15,5 km, 15 min); Vastseliina – the Estonian Road Museum (50 km, 42 min); the Estonian Road Museum – Tartu (49,3 km, 44 min).

Total length of the trip: 274,3 km

Süvahavva village

Süvahavva village, with less than fifty residents, lies on both sides of the river. A few hundred metres away you can find the most beautiful sandstone outcroppings and caves of the Võhandu River. The Viia water mill, which is located on the shore, was built in the period of 1900-1915. The old mill building has been renovated and now accommodates the Village Hall.

The wool factory with the oldest equipment in Estonia still operates in the white stone building. Here you can see how yarn is made from wool. It is also possible to buy woollen products and other local handicraft from Villakalli Puut. Near the village you can find the Süvahavva Nature Farm, where over 40 species and varieties of tea and herbs are grown.

Historic centre of Räpina

In 1734, a paper mill using recycling technology began to work in Räpina. Looking at the red-brick main building of the Räpina paper factory, we can imagine old paper masters completing their tasks here about 300 years ago, laying the foundations for the long and distinguished history of the present company.

A fascinating view opens up over the pond to the majestic main building of the Räpina Manor, known as the Sillapää Castle (built in years 1836-1847). From 1923 to 1924, it housed the agricultural class of the local secondary school, serving as the basis for the Räpina School of Horticulture.

The park surrounding the castle is one of the richest in species among similar parks with its well-maintained trees and bushes – divided between the English park, the French park and the forest park. Here you can also find the white-columned gazebo known as the Kissing Temple. According to local folklore, couples that have pledged their love to each other under the pillars of the Temple will stay together for the rest of their life.



Podmotsa villge

Podmotsa village is located on the border of Estonia, which is also the border of the European Union. Russia is just one hundred meters across the water. This is the place where the Seto people have lived since ancient times – on the border of two religions, between two countries.

When the border between Estonia and Russia was still open, the priest from Kulje Church in Russia and local villagers used to come to Podmotsa chapel (tsässon) to celebrate Whitsunday. The beginning of celebrations was marked by the arrival of crosses and icons, which were carried across the bay on a boat or raft. During Whitsunday the tsässon is decorated with young birch trees and people coming to the mass bring eggs painted yellow with birch leaves. The eggs are later eaten on the tombs of the local cemetery together with smoked fish, pies and sõir, the traditional Seto curd cheese – a tradition stretching back to the distant past. The meal symbolises the connection between the immediate and extended family in spite of the location here or there, on the boundary between life and death. Being buried in the home cemetery with parents and relatives is natural for people in Podmotsa to this day.

Obinitsa villge

Obinitsa is an old Seto village where the continuity of village life has never been interrupted, stretching back to over one thousand years. Time and changes have left their marks on buildings in the village and its surrounding area.

Here you can find a 1500-year-old burial place, a czarist-era church completed in the 1950s, a tsässon restored in the 21st century, a Soviet-era apartment building and production buildings in the centre of the state farm. The schoolhouse, which was completed in 1963, also houses the Obinitsa Village Centre. On the shore slope of the reservoir stands the Monument of the Singing Mother of the Seto People.

Time has battered the people of Obinitsa more than it has pampered them, but the Seto *leelo* (an ancient polyphonic singing belonging to the UNESCO's world heritage list), rich art of textiles and jewellery, and traditional Seto food, are valued and honoured to this day.

Vastseliina Episcopal Castle

On a September night in 1353, beautiful music resounded from the empty chapel of the stronghold, unearthly candlelight flickered through the windows and the people of the stronghold saw a white cross floating in the chapel.

Four months later, the situation had not changed and everybody visiting the chapel could witness the miracle. On the Pope's order, Vastseliina was declared a sacred place where numerous pilgrims got their sins redeemed. The blind could see again, the deaf could hear again, and the fame of Neuhausen (Vastseliina in German) castle spread.

According to old legends, a traveller here can meet the Black Rider, who has incidentally come to inspect his premises on the moonlit night, or hear the prophecy of the virgins buried in the cellar under the tower. In the late hours of the night, you can come across a beautiful dead virgin. And sometimes, you may even get a taste of the wonder honey from the bees in the castle tower – a honey that cures all diseases.

Now you can go back in time, visiting numerous displays in the former Piiri Inn (located in the current main building) and climb to the top of the stronghold tower.

Estonian Road Museum and the Old Post Road

The Road Museum is located in the Varbuse postal station that dates back to 1863, and was once a stable for 33 horses and served the regular mail route between Tartu and Võru. The road between Tartu and Võru is part of the trade and military route with an exciting history; a road that once connected Pskov and Tartu. In the middle of the 19th century, postal carriages began travelling that road and a network of postal stations and inns was established. That is why the road is called the Postal Road. The postal station consists of five buildings which offer an insight into the history of the Estonian roads and related topics from travelling and vehicles to innovations introduced by road.

The most exciting part of the open-air exhibition of the Road Museum is the display unique in the entire world, which allows visitors to stroll through centuries and meet fascinating characters at every twist and turn. The Road Museum is a living museum – you can see vehicles of the past and future moving around. Great emphasis is placed on traffic education for children. The collection of heavy vehicles of road construction and maintenance is a real treat for those interested in technology, and the collection of road graders is one of the most outstanding of the Baltic States and Nordic countries.

3 Tartu-Otepää-Sangaste-Urvaste-Sangaste-Valga-Tartu

Length and duration of the trip: Tartu – Otepää (43,7 km, 38 min); Otepää – Sangaste (21,3 km, 19 min); Sangaste – Urvaste (16,2 km, 13 min); Urvaste – Sangaste (16,2 km, 13 min); Sangaste – Valga (28 km, 26 min); Valga – Tartu (86,5 km, 1h 6 min).
Total length of the trip: 211,9 km

Otepää Church and Fort

The Church of Otepää is of historic importance and plays an essential role in Estonian folk culture. The blue, black and white flag of the Estonian Student Union, which later became the national flag and in 1918 the official flag of the Republic of Estonia, was consecrated in the rectory of the church in 1884.

The Otepää Fort was first mentioned in Russian chronicles in 1116, which means that according to written records it is the third oldest settlement in Estonia. The fort also gave Otepää its name, as from the side the hill resembled the head of a bear (Otepää, *oti pea* – bear's head).

According to legend, during a war, when the cellars of the fort collapsed, a witch was trapped in there, and she is still alive today. Old folk say that if you stand at the foot of the hill on a quiet evening, you can hear the witch spinning silk yarn, her black cat purring and the clock quietly ticking.

Sangaste Castle

The Sangaste Castle has evolved into a visiting manor that introduces the life and work of the "Count of Rye", Friedrich Georg Magnus von Berg, and the breeding of rye in general. For Estonians, rye has meant daily bread for generations and it has been used here as a bread grain for more than a thousand years. 130 years ago, as a result of original breeding work, the Count of Sangaste managed to develop a new variety of winter rye called "Sangaste". It is the oldest known variety of rye still in production.

The Count of Sangaste was a prominent man whose behaviour set him apart from other noblemen of the time: for example, he preferred simple peasant food. The Count's grandsons still remember his simple diet: grits porridge, skimmed sour milk, and salted herring. In summertime, he would always walk around wearing traditional peasant leather shoes.

Urvaste Church, Lake Uhtjärv

Lake Uhtjärv is associated with numerous folk tales. According to the story of the birth of the Witch Land in the primeval valley of Lake Uhtjärv, the sorcerer escaped from the sleeping Uht – the sorcerer had wanted to drown Uht but a noise had woken the hero, after which the sorcerer had transformed himself into a black ox and fled but not far since he had noticed that a lake had been formed because of his prank. So he stopped on the shore of the valley, liked the place and founded his kingdom there in the primeval valley. Over the course of time, he kept pulling stunts, sank church bells in the lake and hid the correct name of the lake in the church tower under an egg.

Valga – one town, two countries

The sphere of influence of the town of Valga located on the Estonian-Latvian border reaches the bilingual culture space of two countries. The legend describing the division of the town between the two countries says that in old Livonia, Valga developed as a single town. When the republics of Latvia and Estonia were formed, it was impossible to decide which country the town should become part of. The border issue was resolved in 1920 by the English colonel Tallents, who apparently had been treated to a week-long reception in Estonia, then another week-long reception with the Latvians. Tallents is said to have cast the sword, which divided the town in half on a map – one side for Estonians and the other side for Latvians.

Today, Valga-Valka is like a single town that cannot fit within the borders of one country. Hence, there is hardly a visitor who has not posed for a picture beside the border posts. Try standing with one foot in Estonia, the other foot in Latvia, holding *jäätis* ('ice cream' in Estonian) in one hand and *saldejums* ('ice cream' in Latvian) in the other.

4 Tartu-Võrtsjärve-Viljandi-Tõrva-Tartu

Length and duration of the trip:
Tartu – Võrtsjärve (41,3 km, 35 min);
Võrtsjärve – Viljandi (36,8 km, 27 min);
Viljandi – Tõrva (49,8 km, 42 min);
Tõrva – Tartu (68 km, 53 min).
Total length of the trip: 195,9 km

Lake Võrtsjärv Region

Lake Võrtsjärv is the largest inland lake in Estonia. Because it is connected to Lake Peipus by the Suur Emajõgi River, it is well stocked with fish. Through centuries, the way of fishing characteristic of Lake Võrtsjärv has been kale fishing – trawl fishing on a local traditional sailing boat built specially for this purpose. The kale boat, built according to old traditions, offers pleasure trips to those interested in sailing and fishing on Lake Võrtsjärv and also on Lake Viljandi, which is just a 30-minute drive from the Lake Võrtsjärv Visitors Centre. Folk music festivals held in Viljandi, the home of the Estonian folk music, attract music lovers from close and far. In Viljandi you can also find the Estonian Traditional Music Centre and the Viljandi Culture Academy.

Barclay de Tolly Mausoleum

Field Marshal de Tolly is one of the best-known people associated with Estonia, and probably the greatest Russian military leader to have his remains buried in Estonia. Belonging to the Baltic nobility and having Scottish roots, he played a significant role in battles against Napoleon from 1812 to 1814.

Barclay de Tolly's connection with Jõgeveste began in 1791 when he married Helene Auguste Eleanore von Smitten, thereby becoming the owner of the Jõgeveste Manor. The mausoleum was built in 1823, commissioned by the widow of Prince Barclay de Tolly in memory of her late husband. The original sarcophagi of both Prince Barclay de Tolly and his wife have been preserved to this day. It is said that during World War II, there were battles fought also near Jõgeveste, but the mausoleum was left intact out of respect for the famous military commander from both sides

Living on the edge
SOUTH ESTONIA
www.visitsouthestonia.com

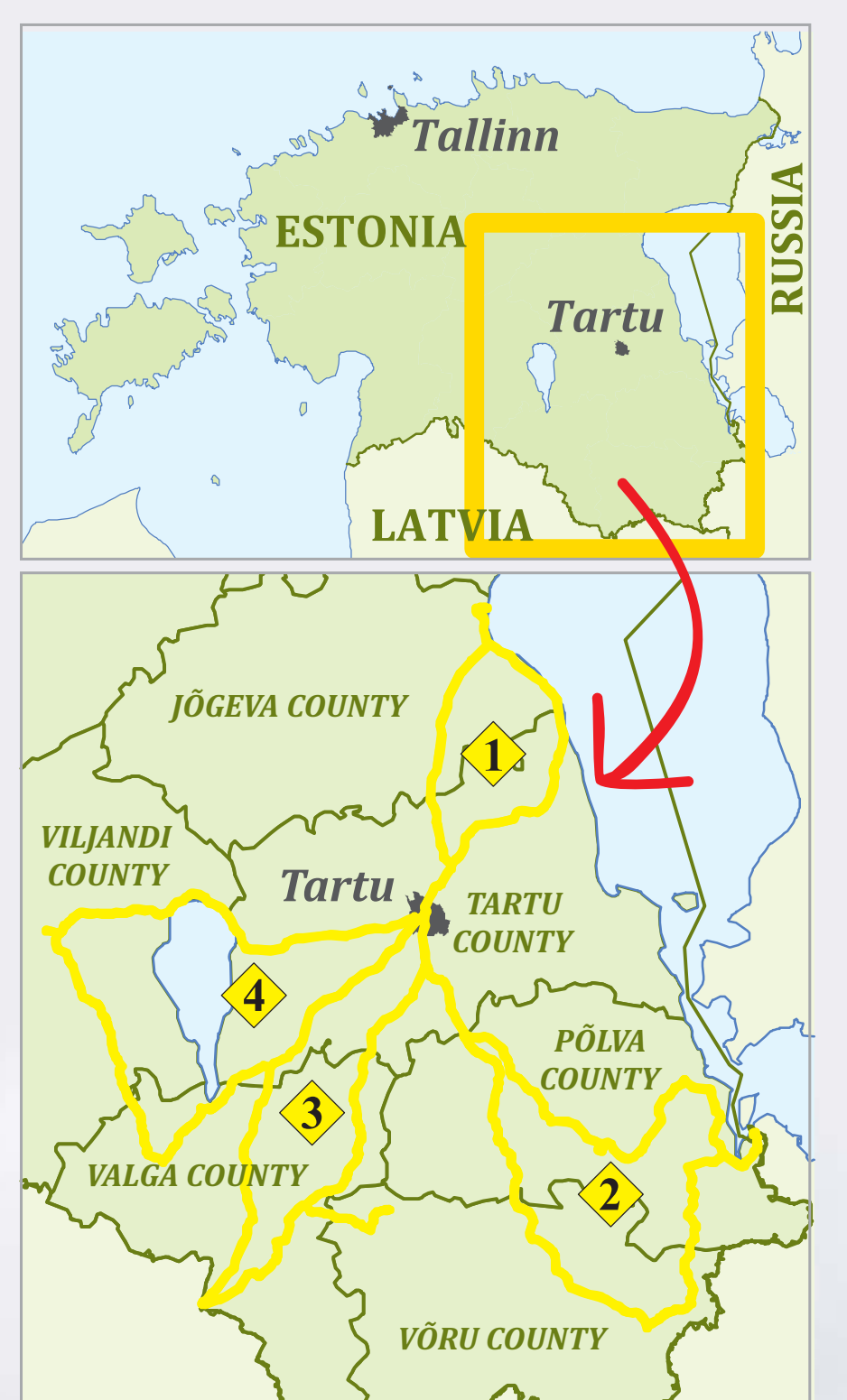

Tartu Visitors Centre
Raekoja plats 1A (Town Hall Square), Tartu
+372 744 2111
tartu@visitestonia.com
www.visittartu.com

Jõgevamaa Tourist Information Centre
Suur St. 3, Jõgeva
+372 776 8520
jogeva@visitestonia.com
www.visitjogeva.com

Võrumaa Tourist Information Centre
Jüri St. 12, Võru
+372 782 1881
voru@visitestonia.com
www.visitvoru.ee

Põlvamaa Tourist Information Centre
Kooli St. 1, Räpina, Räpina rural municipality, Põlva County
+372 799 5001
polvamaa@visitestonia.com
www.visitpolva.ee
www.visitsetomaa.ee

Otepää Tourist Information Centre
Tartu mnt 1, Otepää, Otepää rural municipality, Valga County
+372 766 1200
otepaa@visitestonia.com
www.otepaa.eu

Valga Tourist Information Centre
Kesk St. 11, Valga
+372 766 1699
valga@visitestonia.com
www.turism.valgamaa.ee

Viljandi Tourist Information Centre
Vabaduse plats 6, Viljandi
+372 433 0442
viljandi@visitestonia.com
www.viljandimaa.ee

Setomaa Tourist Information Centre
Pikk St. 12, Värska, Põlva County
+372 5682 1268
turism@setomaa.ee
www.visitsetomaa.ee

Peipsimaa Visitors Centre
Suur tee 25, Peipsiääre rural municipality, Tartu County
+372 5662 9329
+372 5563 9398
info@peipsimaa.ee
www.visitpeipsi.com; www.peipsimaa.ee

Lake Võrtsjärv Visitors Centre
Vaibla village, Kolga-Jaani rural municipality, Viljandi County
+372 5695 2950
info@vortsjarv.ee
www.vortsjarv.ee

Tourist Attractions

1 Pühtitsa Dormition Convent (Kuremäe Convent)
Kuremäe village, Illuka rural municipality, Ida-Viru County
+372 337 0715
59°11'57"N 27°32'5"E

2 Avinurme Woodworking Centre
Võidu St. 3, Avinurme, Ida-Viru County
www.puiduait.ee
+372 527 5762
58°59'9"N 26°51'54"E

3 Chapel of the Bethany Congregation in Mustvee
Mustvee
58.848562, 26.943601

4 Holy Trinity Unitarian Church in Mustvee
Mustvee
58.850667, 26.948626

5 Mustvee Old Believers' Church
Mustvee
58.842364, 26.946201

6 Raja Street-Village (7 km)
Raja village, Kasepää rural municipality

7 Rajaküla Old Believers' Worship House and Bell Tower
Raja village, Kasepää rural municipality
58.824851, 26.944184

8 Kükita Old Believers' Prayer House
Kükita
58.812072, 26.94816

9 Mustvee Old Believers' Museum
Narva St. 22, Mustvee, Jõgeva County
+372 5564 7321
58°51'0"N 26°56'56"E

10 St Nicholas' Orthodox Church in Mustvee
Mustvee
58.84841, 26.939874

11 Mustvee Lutheran Church
Mustvee
58.847953, 26.934535

12 Lake Peipus Permanent Exhibition "Living Room of Lake Peipus"
Kasepää
www.peipsi.ee
+372 602 0105
58.79607, 26.959033

13 Exhibition "Samovars and Old Believers"
Kasepää
58.795343, 26.959351

14 Kalevipoeg Museum and Kratiküla Adventure Park
Kääpa village, Saare rural municipality
www.kalevipojakoda.ee
+372 5345 8343
58.696231, 26.847539

15 Alatskivi Castle
Lossi St. 4, Alatskivi rural municipality, Tartu County
www.alatskiviloss.ee
+372 528 6598
+372 745 3816
58°36'13"N 27°7'45"E

16 Kallaste Cemetery
Kallaste
58°39'17"N 27°9'58"E

17 Nina Lighthouse
Nina village
58°36'26"N 27°12'31"E

18 Liiv Museum
Rupsi village, Alatskivi
www.muusa.ee
+372 745 3846
58°34'11"N 27°7'15"E

19 The Onion Route
Vara, Alatskivi and Peipsiääre rural municipalities and Kallaste town
www.sibulatee.ee
+372 5648 0065

20 Kostja's Onion Farm
Kolkja
www.sibulatee.ee/kostja-sibulatalu
+372 522 4056
58°32'56"N 27°13'2"E

21 ambulARToorium
Kasepää
ambulartoorium.blogspot.com
+372 5661 0694
58°31'49"N 27°13'51"E

22 Kolkja Museum of Old Believers
Kolkja village
www.hot.ee/k/kolkjamuuseum
+372 745 3431
58°32'50"N 27°12'54"E

23 Peipsimaa Visitors Centre
Kolkja village
www.peipsimaa.ee/kontakt
+372 5563 9398
58°33'13"N 27°12'48"E

24 Varnja Prayer House
Varnja village
58°29'31"N 27°14'27"E

25 Varnja Museum of Living History
Varnja village
www.sibulatee.ee/varnja-muuseum
+372 527 5898
58.491989, 27.238884

26 Voronja Gallery
Varnja village
+372 5564 7803
58.495950,27.237395

27 Science Centre AHHAA
Tartu
www.ahhaa.ee
+372 745 6789
58°22'36"N 26°44'3"E

28 Vanemuine Theatre
Tartu
www.vanemuine.ee
+372 744 0100
58°22'35"N 26°43'27"E

29 University of Tartu Museums: University of Tartu History Museum
Tartu
www.ajaloomuuseum.ut.ee
+372 737 5674
58°22'49"N 26°42'55"E

30 Tartu City Museum
Tartu
linnamuuseum.tartu.ee
+372 746 1911
58°22'55"N 26°43'44"E

31 Estonian National Museum
Tartu
www.erm.ee
+372 735 0400
58°22'36"N 26°42'41"E

32 Tartu Toy Museum
Tartu
www.mm.ee
+372 736 1550
58°22'56"N 26°43'5"E

33 Barge Yard
Tartu
www.lodi.ee
+372 5559 9100
58°23'28"N 26°42'46"E

34 St Nicholas' Orthodox Church in Vőõpsu
Võõpsu
58°4'55"N 27°32'15"E

35 Võõpsu Tsässon (Chapel)
Võõpsu
58°4'44"N 27°32'39"E

36 Laossina Tsässon (Chapel)
Laossina
58°1'46"N 27°34'48"E

37 Mikitamäe Tsässon (Chapel)
Mikitamäe
58°00'10"N 27°32'37"E

38 Usinitsa Tsässon (Chapel)
Usinitsa village
57°59'29"N 27°31'34"E

39 St George's Church in Värska
Värska
57°57'36"N 27°37'45"E

40 Handicraft Shop Armunud kunstnik (Artist in Love)
Värska
www.facebook.com/ArmunudKunstnik
+372 5332 3833
57°57'36"N 27°37'44"E

41 Podmotsa Tsässon (Chapel)
Podmotsa, Värska rural municipality

42 Seto Farm Museum
Pikk St. 56, Värska, Põlva County
www.setomuuseum.ee
+372 529 9190
57°56'33"N 27°39'6"E

43 Treski Tsässon (Chapel)
In Treski village, at Karisilla-Petseri Highway
57°56'29"N 27°34'52"E

44 St Paraskeva's Orthodox Church in Saatse
Saatse
57°52'57"N 27°47'17"E

45 Saatse Seto Museum
Saatse village, Värska rural municipality, Põlva County
www.setomuuseum.ee
+372 5342 1428
57°53'09"N 27°48'14"E

46 Soap Shop Vana Jüri seebipood (Old George's Soap Shop, open in summer)
Kolossova village, Värska rural municipality, Põlva County
www.vahtraorg.eu
+372 529 9190
57°52'36"N 27°43'06"E

47 The Seto Külävüü
Route From Võõpsu to Luhamaa
www.visitsetomaa.ee/kylavyy-kaart

48 Piusa Caves Visitors Centre
Piusa village, Orava rural municipality, Põlva County
www.piusa.ee
+372 5304 4129
57°50'35"N 27°28'32"E

49 Piusa Pottery
Piusa village, Orava rural municipality
www.savikoja.ee
+372 510 1783
57°50'24"N 27°28'5"E

50 Monument of the Singing Mother of the Seto People
57°48'40"N 27°26'48"E

51 Obinitsa Tsässon (Chapel)
Obinitsa village
57°48'35"N 27°26'34"E

52 Obinitsa Museum
Obinitsa village, Meremäe rural municipality
www.obinitsamuuseum.ee
+372 785 4190
57°48'35"N 27°26'34"E

53 Seto Art Studio & Gallery
Obinitsa village, Meremäe rural municipality, Võru County
www.setokunst.ee
+372 511 7361
+372 5656 9079
57°46'29"N 27°27'43"E

54 Luikjärve Farm (prior reservation required) and Tobrovo Tsässon (Chapel)
Tobrovo village, Meremäe rural municipality
57°48'35"N 27°26'21"E

55 Süvahavva Wool Factory and Museum
Süvahavva village, Veriora rural municipality, Põlva County
www.syvahavva.ee
+372 506 1323
57°59'36"N 27°12'52"E

56 Lasva Water Tower Gallery
Lasva village, Lasva rural municipality, Võru County
www.veetorn.lasva.ee
+372 5193 6948
57°51'49"N 27°10'46"E

57 Vastseliina Church
Külaoru village, Vastseliina rural municipality, Võru County
57°44'50"N 27°15'60"E

58 The Liphardt Tomb Chapel
Külaoru village, Vastseliina rural municipality, Võru County
N57.44.650 E27.15.900

59 Vastseliina Bishop Castle
Vana-Vastseliina village, Vastseliina rural municipality, Võru County
www.vastseliina.ee/linnus
+372 509 6301
57°43'45"N 27°21'37"E

60 Taagepera Castle and Park
Taagepera village, Helme rural municipality
www.taagepera.eu
+372 766 6390
57°59'34"N 25°40'42"E

61 Ruins of Helme Order Castle, Helme Caves and Sacrificial Well
Kirikuküla village, Helme rural municipality, Valga County
58°0'60"N 25°52'44"E

62 Tõrva Church
Valga St. 44, Tõrva
57°59'59"N 25°55'49"E

63 Barclay de Tolly Mausoleum
Jõgeveste village, Helme rural municipality, Valga County
+372 513 9065

64 Hummuli Manor and Park
Hummuli, Hummuli rural municipality, Valga County
57°54'24"N 26°3'33"E

65 Paju Battle Memorial
Paju village, Tõlliste rural municipality, Valga County
57°49'28"N 26°6'38"E

66 Sangaste Castle
Lossiküla village, Sangaste rural municipality, Valga County
www.sangasteloss.com
+372 767 9300
+372 767 9303

67 Sangaste Church
Sangaste village, Sangaste rural municipality, Valga County

68 Sangaste Rye Village
www.sangasterukkikyla.eu

69 St Mary's Church in Otepää
Otepää
58°3'35"N 26°30'9"E

70 Otepää Winter Sports Museum
Nüpli village, Otepää rural municipality, Valga County
www.spordimuuseum.ee/otepaa-talispordimuuseum
+372 766 3670
+372 501 6082
58°3'13"N 26°30'10"E

71 Estonian Flag Room
Otepää, Otepää rural municipality, Valga County
www.eelk.ee/otepaa/
+372 7655 075
58°3'40"N 26°30'5"E

72 Gustav Wulff-Õis Literature and Home Museum
(prior reservation required)
Nüpli village, Otepää rural municipality, Valga County
galerii.kirmus.ee/nypli/gustav-wulff-ois/muuseum/
+372 523 3060
58°2'3"N 26°29'27"E

73 Lake Pühajärv
Pühajärve, Valga County

74 Horse Carriage Museum
(prior reservation required)
Pilkuse, Otepää rural municipality, Valga County
www.hm-kodulehed.ee/hobuvankrid/
+372 502 4327
58°1'9"N 26°34'53"E

75 Cantervilla Castle
(Pikajärve Manor)
Pikajärve village, Valgjärve rural municipality, Põlva County
www.cantervilla.ee
+372 5340 3523
58°4'12"N 26°35'33"E

76 Hellenurme Mill Museum
(prior reservation required)
Hellenurme village, Palupera rural municipality, Valga County
www.veskimuuseum.ee
+372 520 5142
58°8'13"N 26°23'11"E

77 Estonian Agricultural Museum
Pargi St. 4, Ülenurme village, Ülenurme rural municipality, Tartu County
www.epm.ee
+372 5373 7124
58°18'60"N 26°43'28"E

78 Uhti Inn and Public Studio
Uhti village, Ülenurme rural municipality, Tartu County
www.uhti.ee
+372 518 7821

79 Estonian Aviation Museum
(open in summer)
Lange village, Haaslava rural municipality, Tartu County
www.lennundusmuuseum.ee
+372 502 6712

80 The Old Post Road
www.postitee.ee

81 Põlva Peasant Museum
Karilatsi village, Kõlleste rural municipality, Põlva County
www.polvatalurahvamuuseum.ee
+372 797 0310
58°7'19"N 26°55'27"E

82 Kiidjärve Nature Centre
Kiidjärve village, Vastse-Kuuste rural municipality, 63604 Põlva County
loodusegakoos.ee/kuhuminna/puhkealad/kiidjarve-kooraste-puhkeala/1742
+372 516 8887
58.139636,27.0193

83 Museum of Tuglas
in Ahja Rural Municipality
Tartu mnt 21, Ahja rural municipality, Põlva County
ahjamuuseum.edicypages.com
+372 797 0100
58°12'29"N 27°4'27"E

84 Lutheran Church of Blessed Virgin Mary in Põlva
Kesk St. 2, Põlva
www.eelk.ee/h_polva.html
+372 529 6049
58°3'18"N 27°3'27"E

85 Estonian Road Museum
Varbuse village, Kanepi rural municipality, Põlva County
muuseum.mnt.ee
+372 518 6684
58°1'25"N 26°55'2"E

86 Väimela Manor Complex and Park
Pärna tee 10, Väimela village, Võru rural municipality, Võru County
www.mois.ee/voru/vaimela.shtml
57°53'34"N 27°1'4"E

87 Mooste Manor Complex
Mooste village, Mooste rural municipality, Põlva County
www.moostemois.ee
+372 511 7848
+372 565 1406
58°9'39"N 27°11'29"E

88 Leevaku Hydroelectric Power Station and Museum
(open in summer)
Leevaku village, Räpina rural municipality, Põlva County
+372 795 2238
58°5'25"N 27°20'45"E

89 St Michael's Church
Võhandu 11, Räpina, Põlva County
www.eelk.ee/rapina
+372 5663 1795
58°5'58"N 27°27'29"E

90 Sillapää Castle and Park and Räpina Local History and Gardening Museum
Pargi St. 28, Räpina, Põlva County
+372 799 9545
+372 52 07 811
58°5'50"N 27°27'3"E

91 Räpina Centre for Creative Industries
Pargi St. 31, Räpina, Põlva County
www.rapinaloomemaja.ee
+372 5301 0830
58°5'47"N 27°27'3"E

92 Räpina Ceramics
Pargi St. 23, Räpina, Põlva County
+372 5621 8505
58°5'48"N 27°27'16"E

93 Craftsmen's House
Võhandu 10, Räpina, Põlva County
www.ulvekangro.ee
+372 553 4051
58°5'50"N 27°27'22"E

94 St Zachariah's and St Elizabeth's Orthodox Church
Apteegi St. 5, Räpina, Räpina rural municipality, Põlva County
+372 508 3414

95 Räpina Paper Factory
Pargi St. 23, Räpina, Põlva County
www.rappin.ee
+372 799 8240
+372 504 5096
58°5'48"N 27°27'18"E

96 Foundation Valga Permanent Exhibition of Patriotic Education
Pikk St. 16a, Valga
www.isamaalinemuuseum.ee
+372 767 1127
57°46'55"N 26°3'13"E

97 Valga-Valka State Border
Sõpruse-Raina

98 Valga Museum
Vabaduse 8, Valga
www.valgamuuseum.ee
+372 766 8860
57°46'37"N 26°2'15"E

99 Valga Town Hall
Kesk St. 11, Valga
57°46'35"N 26°1'52"E

100 St John's Church in Valga
57°46'36"N 26°1'52"E

101 Pokuland
Pokukoda Farm, Urvaste rural municipality, Võru County
www.pokumaa.ee
+372 5342 5054
57°56'32"N 26°35'9"E

102 Urvaste Church
Kirikuküla village, Urvaste rural municipality, Võru County
57°54'38"N 26°32'38"E

103 Liikluslinn (Traffic City)
Uue-Antsla village, Urvaste rural municipality, Võru County
www.liikluslinn.ee
+372 504 5066
57°52'45"N 26°32'51"E

104 Lake Võrtsjärv Visitors Centre (open in summer)
Vaibla village, Kolga-Jaani rural municipality
www.vortsjarv.ee
+372 5695 2950
x624734,9/y6473586,6

105 Meleski Culture Factory
Kolga-Jaani rural municipality, Viljandi County
www.meleski.eu
+372 507 9894

106 Old Fishing Village Valma and Information Centre
Viiratsi rural municipality, Viljandi County
www.vortsjarv.ee
+372 5198 1423
x614897,2395/y6471109,329

107 Olustvere Manor
Olustvere, Suure-Jaani rural municipality, Viljandi County
www.olustveremois.ee
58°33'16"N 25°33'44"E

108 Bonifatius Guild
Väike-Turu 8, Viljandi
www.bonifatiusegild.ee
58°21'50"N 25°35'50"E

109 Estonian Traditional Music Centre
Tasuja pst 6, Viljandi
www.folk.ee/et/Parimusmuusika-ait
58°21'40"N 25°35'46"E

110 Viljandi Castle Hills and Suspension Bridge
Viljandi
58°21'33"N 25°35'37"E

111 Ennuksemäe Bunker
Tarvastu rural municipality, Viljandi County
www.tarvastu.ee/et/ennuksemae-punker1
+372 436 6262

112 Tarvastu Handicraft Workshop
Tarvastu rural municipality, Viljandi County
kasitookoda.tarvastu.ee
+372 436 6262
x609608,598/y6456428,917

113 Collection of wooden sculptures "Happy Mulgi Family" in Tarvastu
58°13'48"N 25°53'5"E

114 Riidaja Manor
Põdrala rural municipality, Valga County
x611890/y644000

115 Torupilli Farm
Põdrala rural municipality, Valga County
www.torupillitalu.ee
+372 527 8149
x612570/y6439811,1

116 Kalala Lake Museum
Rannu rural municipality, Tartu County
kalala.emu.ee/kalala/
+372 522 9570
x624008,4/y6454248

117 Rannu Park and Manor Complex
Rannu rural municipality, Tartu County
x630152,8395/y6457545,146

118 St Martin's Church in Rannu
Rannu rural municipality, Tartu County
x627691,5/y6463295,1

119 Tartu Observatory
Tõravere, Tartu County
www.aai.ee
+372 696 2510
58°15' 55."42552
26° 27' 58."56875

120 Nõo St Lawrence Church
Tartu St. 2, Nõo village, Nõo rural municipality, Tartu County
+372 745 5195
58°16'39"N 26°32'6"E

121 Luke Manor and Park
Luke Manor, Luke village, Nõo rural municipality, Tartu County
www.lukemois.ee
+372 508 8359
58°14'35"N 26°34'29"E

122 Elva Hiking Centre
Pargi St. 2, Elva, Tartu County
www.matkakeskus.elva.ee
+372 733 0132
58°13'28"N 26°25'18"E

123 St Andrew's Church in Äksi
Voldi village, Tabivere rural municipality, Jõgeva County
+372 5811 3195
+372 526 8730
58°31'49"N 26°38'26"E

124 Ice Age Centre
Äksi village, Tartu rural municipality, Tartu County
www.jaaaeg.ee
+372 5911 3318
58°31'33"N 26°40'34"E

125 Museum-Room of the Finnish Boys
Saadjärve 22, Äksi village, Tartu rural municipality, Tartu County
+372 735 3138
58°31'30"N 26°40'36"E

126 Elistvere Animal Park
Elistvere village, Tabivere rural municipality, Jõgeva County
+372 534 65030
+372 676 7030
58°34'35"N 26°41'17"E

127 Vudila Playland
Kaiavere village, Tabivere rural municipality, Jõgeva County
www.vudila.ee
+372 515 3121

128 Luua Manor and Luua Forestry School
Luua village, Palamuse rural municipality, Jõgeva County
www.luua.edu.ee
+372 776 2111
58°39'20"N 26°36'5"E

129 Palamuse O. Luts's Parish School Museum
Köstri allee 3, Palamuse rural municipality, Jõgeva County
www.palmuseum.ee
+372 776 0514
58°40'60"N 26°34'59"E

130 Kuremaa Mill
Kuremaa, Jõgeva rural municipality, Jõgeva County
+372 505 8224
58°44'26"N 26°31'41"E

131 Laiuse Castle Ruins
Laiusevälja village, Jõgeva rural municipality, Jõgeva County
58°48'42"N 26°32'29"E

132 Luunja Manor and Park
Luunja rural municipality, Tartu County
58°24'11" N, 27°6'25" E

133 Kastre Manor and Park
Kastre, Mäksa rural municipality, Tartu County
www.mois.ee/tartu/uuekastre.shtml
+372 741 1502
58°21'N, 26°55'E

134 St Jacob's Church in Võnnu
Võnnu rural municipality, Tartu County
58°16'53"N, 27°2'39"E

135 Järvselja Hunting Castle and Garden
Järvselja, Meeksi rural municipality, Tartu County
+372 5381 3661
58°16'12" 27°18'16"

136 Sänna Culture Manor
Sänna village, Rõuge rural municipality, Võru County
www.kultuurimois.kultuuritehas.ee
+372 555 88927
57°44'32"N 26°47'1"E

137 Monument to the Estonian Mother
Keskuse St. 1, Rõuge village, Võru County
57°43'49"N 26°54'45"E

138 St Mary's Church in Rõuge
Haanja mnt 10, Rõuge village, Võru County
www.rougemaarja.ee
+372 785 9218
57°43'52"N 26°55'43"E

139 Ööbikuoru Hydro Workshop & Museum
Ööbikuoru St. 3, Rõuge village, Võru County
www.rougemuuseum.ee
+372 509 0372
57°43'40"N 26°55'49"E

140 Viitina Manor
Viitina village, Rõuge rural municipality, Võru County
57°41'34"N 26°56'45"E

141 St Mary's Church in Karula
Lüllemäe village, Karula rural municipality, Valga County
www.valgapraostkond.ee
+372 769 7249
57°44'50"N 26°22'38"E

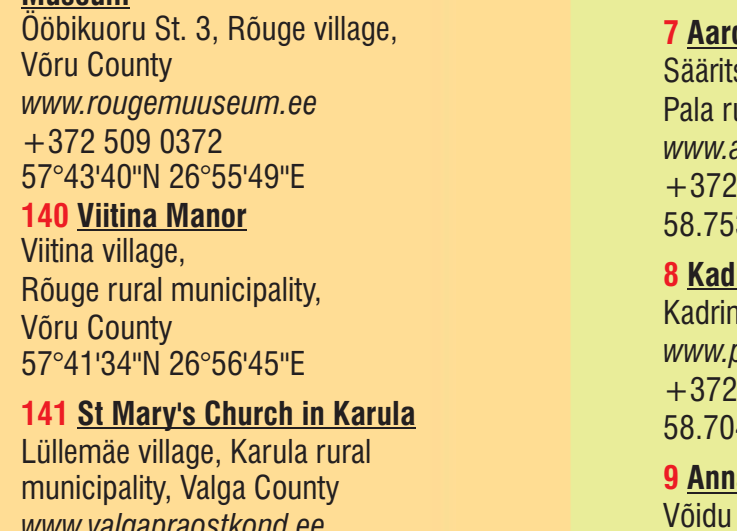

Accommodation

Information about accommodation in Tartu, Otepää and Valga can be obtained from local tourist information centres
(for details, see the back cover of the brochure) **or on the following addresses:**
www.visittartu.com
www.otepaa.eu
www.valgamaa.ee

1 Karu Holiday Home
Laiusevälja, Jõgeva rural municipality
www.karupuhkemaja.ee
+372 518 5411
58.797647, 26.518013

2 Veski Guesthouse
Kantküla village, Torma rural municipality
+372 520 1036
58.824388, 26.592278

3 Voore Guesthouse
Voore, Saare rural municipality
www.voorekylalistemaja.ee
+372 512 6037
58.722507, 26.755764

4 Fishermen's Hut
Mustvee
www.peipsirent.eu
+372 504 1067
58.85407, 26.950531

5 Hostel Jussin House
Raja village, Kasepää rural municipality
www.jussinmaja.com
+372 518 6373
58.819963, 26.944541

6 Piirioja Holiday Centre
(open in summer)
Sääritsa village, Pala rural municipality
www.peipsi.com
+372 501 8990
58.760019, 27.054756

7 Aarde Villa Guesthouse
Sääritsa village, Pala rural municipality
www.aardevilla.ee
+372 518 3617
58.753114, 27.072705

8 Kadrina Manor
Kadrina, Pala rural municipality
www.pootsman.ee
+372 528 6481
58.704992, 27.093079

9 Anna Bed & Breakfast
Võidu St. 57, Kallaste
+372 5814 3157
58°39'36"N 27°9'51"E

10 Willipu Guesthouse
Pusi village, Alatskivi rural municipality
www.willipu.ee
+372 5635 2117
58°38'40"N 27°9'57"E

11 Nina Kordon Guesthouse
Nina village, Alatskivi rural municipality
www.ninakordon.ee
+372 5067605
58°36'34"N 27°12'10"E

12 Alatskivi Castle
Alatskivi
www.lossirestoran.eu
+372 5303 2485
58°36'13"N 27°7'45"E

13 Sepikoja Guesthouse
Alatskivi
sepamaja.ee
+372 520 0532
58°36'9"N 27°8'2"E

14 Kolkja Holiday Village
(open in summer)
Kolkja village, Peipsiääre rural municipality
www.kolkja.ee
+372 5694 1921
58°33'18"N 27°12'34"E

15 Kivi Holiday Houses
Vara rural municipality, Tartu County
www.kivipuhkemajad.ee
+372 5349 2225
58°29'9"N 26°51'12"E

16 Sadama Recreation Area
Rõsna village, Mikitamäe rural municipality, Põlva County
+372 506 3301; +372 517 5160
57°59'51"N 27°36'56"E

17 Rõsna Holiday House
Rõsna village, Mikitamäe rural municipality, Põlva County
sites.google.com/site/rosnapuhkemaja
+372 5661 1269
+372 5620 3311
57°59'54"N 27°36'45"E

18 Järve Farm
Võpolsova village, Värska rural municipality, Põlva County
www.hot.ee/jarvepuhketalu
+372 527 6497;+ 372 524 5571
57°58'51"N 27°36'56"E

19 Värska Resort & Water Park
Väike-Rõsna village, Värska rural municipality, Põlva County
www.spavarska.ee
+372 799 3901; +372 799 9334
57°59'3"N 27°37'15"E

20 Helena Holiday Home
Kostkova village, Värska rural municipality, Põlva County
+372 509 7865
57°57'01"N 27°39'20"E

21 Hirvemäe Holiday Centre
Silla 6, Värska rural municipality, Põlva County
+372 797 6105
57°57'21"N 27°37'47"E

22 Värska Guesthouse
Silla 3, Värska rural municipality, Põlva County
+372 523 9697; + 372 796 4635
57°57'24"N 27°37'47"E

23 Koidu's Home
Lobotka village, Värska rural municipality, Põlva County
+372 5341 2864
57°56'44"N 27°37'58"E

24 Päikeseranna Holiday House
Kõvera village, Orava rural municipality, Põlva County
www.hot.ee/paikeseranna
+372 506 1141
57°54'17"N 27°31'11"E

25 Hundi Farm
Kolodavitsa village, Värska rural municipality, Põlva County
+372 5664 9957
57°50'14"N 27°32'27"E

26 Jõeveere Farm
Jõeveere, Lindora village, Vastseliina rural municipality
+372 786 7571
+372 528 0952
57°48'34"N 27°21'5"E

27 Obinitsa Holiday Centre
Obinitsa village, Meremäe rural municipality
www.obinitsapuhkekeskus.eu
+372 5196 3637
57°48'29"N 27°26'15"E

28 Piusa Ürgoru Holiday Centre
Väiko-Härmä village, Meremäe rural municipality
www.puhkemaja.ee
+ 372 528 9134
57°46'30"N 27°22'05"E

29 Setomaa Tourist Farmstead
Kalatsova, Meremäe rural municipality
www.setotalu.ee
www.setoresto.ee
+372 516 1941
57°44'25"N 27°25'48"E

30 Pinnamäe Holiday Farm
Partsi village, Põlva rural municipality, Põlva County
www.pinna.ee
+372 517 7906
58°0'53"N 27°10'58"E

31 Süvahavva Nature Farm
Süvahavva village, Veriora rural municipality, Põlva County
www.syvahavva.ee
+372 506 1323
57°59'36"N 27°12'52"E

32 Saarjärve Holiday Centre
Viira village, Veriora rural municipality, Põlva County
www.saarjarve.ee
+372 523 2177
57°59'51"N 27°10'2"E

33 Rosma Mill Holiday House
Rosma village, Põlva rural municipality, Põlva County
www.rosmaveski-pm.ee
+372 501 2868
58°2'42"N 27°4'40"E

34 Hotel Pesa and Restaurant
Uus St. 5, Põlva
www.kagureis.ee
+372 799 8530
58°3'12"N 27°2'50"E

35 Rähni House
Rähni St. 5, Põlva
www.rahnimaja.eu
+372 5647 5211
58°3'14"N 27°4'29"E

36 Mammaste Health and Sports Centre
Orajõe village, Põlva rural municipality, Põlva County
www.tervisespordikeskus.ee
+372 515 9870
58°4'39"N 27°3'57"E

37 Tammekännu Leisure Centre
Tamme Farm, Mammaste village, Põlva rural municipality
www.tammekanuu.ee
+372 515 5214
58°4'16"N 27°2'51"E

38 Männi Farm Holiday House
Eoste village, Põlva rural municipality, Põlva County
www.talupuhkemaja.webbyt.com
+372 5558 8849
58°6'50"N 27°7'37"E

39 Hatiku Holiday Home
Mammaste village, Põlva rural municipality, Põlva County
+372 5669 1167
58°5'36"N 26°59'55"E

40 Kiuma Holiday Home
Tuuliku Farm, Aarna village, Põlva rural municipality, Põlva County
www.talupuhkus.eu
+372 515 9825
58°3'32"N 26°57'18"E

41 Põdra House
Tilsi village, Laheda rural municipality, Põlva County
+372 510 2321
57°57'59"N 27°0'19"E

42 Tabina Guesthouse
Tabina village, Vastseliina rural municipality, Võru County
www.tabina.ee
+372 509 0143
57°48'55"N 27°19'15"E

43 Vasekoja Holiday Centre
Möldri village, Vastseliina rural municipality, Võru County
www.vasekoja.ee
+372 583 8056
57°44'41"N 27°20'54"E

44 Kirikumäe Tourist House
Kirikumäe village, Vastseliina rural municipality, Võru County
+372 786 7623
57°41'8"N 27°15'16"E

45 Pööni Tavern & Guesthouse
Misso village, Misso rural municipality, Võru County
+372 517 9228

46 Motel Greete
Puka rural municipality, Valga county
www.greete.ee
+372 767 0066
x621237,9667/y6429065,384

47 Hotel de Tolly
Karja St. 6, Tõrva
www.hotelldetolly.ee
+372 763 3349
58°0'1"N 25°56'2"E

48 Ülle Bed & Breakfast
Tõrva
www.yllekodumajutus.ee
+372 519 03653
58°0'22"N 25°55'21"E

49 Marja Farm Holiday House
Helme rural municipality, 68608 Valga County
www.marjatalu.ee
+372 566 35565
58°0'17"N 25°53'30"E

50 Udumäe Holiday Farm
Kirikuküla, Helme rural municipality
www.udumae.ee
+372 767 1023
58°0'21"N 25°53'9"E

51 Taagepera Castle
Taagepera village, Helme rural municipality
www.taagepera.eu
+372 766 6390
57°59'34"N 25°40'42"E

52 Hostel Kivimäe
Taagepera village, Helme rural municipality
www.siseturism.ee
+372 533 04252
57°59'30"N 25°40'7"E

53 Kakulaane Tourist Farm
Lauküla village, Sangaste rural municipality, Valga County
www.kakulaane.eu
+372 767 1346
+372 5350 5056
57°53'1"N 26°21'2"E

54 Sangaste Castle
Lossiküla, Sangaste rural municipality, Valga County
www.sangasteloss.ee
+372 529 5911
N 57°54'7.43" E 26°16'49.44"

55 Kivimaa Farm
Tiidu village, Sangaste rural municipality, Valga County
www.kivimaa.ee
+ 372 5698 5696
57°54'31"N 26°17'20"E

56 Sangaste Rye House
Sangaste village, Sangaste rural municipality, Valga County
www.rukkimaja.ee
+372 766 9323
57°55'31"N 26°19'36"E

57 Kiisatamme Culture and Holiday Farm
Restu village, Sangaste rural municipality, Valga County
www.kiisatamme.ee
+372 507 4718
57°57'19"N 26°21'58"E

58 Kunstimäe Holiday House
Risttee village, Sangaste rural municipality, Valga County
www.kunstimae.ee
+372 505 8231
57°57'24"N 26°23'56"E

59 Pühajärve Spa & Holiday Resort
Pühajärve, Valga County
www.pyhajarve.com
+372 766 5500
58°2'50"N 26°27'47"E

60 GMP Clubhotel and Pühajärve Restaurant
Tennisevälja 1, Otepää, Valga County
www.clubhotel.ee
+372 501 0504
+372 799 7000
58°2'46"N 26°28'5"E

61 Tehvandi Sports Centre
Nüpli village, Otepää rural municipality, Valga County
www.tehvandi.ee
+372 766 9500
58°3'11"N 26°30'23"E

62 Hotel Karupesa (Bear's Den)
Tehvandi 1 A, Otepää, Valga County
www.karupesa.ee
+372 766 1500
+372 506 4528
58°3'14"N 26°29'51"E

63 Villa Müllerbeck
Otepää village, Otepää rural municipality, Valga County
www.villamullerbeck.eu
+372 633 1100
58°3'42"N 26°31'11"E

64 Cantervilla Castle and Theme Park
Pikajärve village, Valgjärve rural municipality, Põlva County
www.cantervilla.ee
+372 5340 3523
+372 509 6148

65 Elmari Farm
A. Weizenbergi St. 38, Kanepi rural municipality, Põlva County
www.elmaritalu.ee
+372 507 7533

66 Mesipuu Farm
Jõgehara village, Kanepi rural municipality, Põlva County
www.mesipuu.ee
+372 564 83908
+372 797 9031
57°57'6"N 26°41'58"E

67 Põlgaste Manor Workers' House
Lahe village, Laheda rural municipality, Põlva County
www.hot.ee/moonamaja/
+372 792 9453
+372 5396 2224

68 Savi Tourism Farm
Hurmi village, Kanepi rural municipality, Põlva County
www.hurmiorg.ee
+372 517 4470
58°0'54"N 26°53'11"E

69 Oru Farm
Varbuse village, Kanepi rural municipality, Põlva County
www.maamees.ee
+372 526 1630
58°1'20"N 26°54'52"E

70 Kopli Farm Kitchen Holiday Home
Kopli Farm, Ihamaru village, Kõlleste rural municipality, Põlva County
www.koplitalu.ee
+372 506 6568
58°2'43"N 26°55'6"E

71 Ala-Juusa Holiday Home
Ihamaru village, Kõlleste rural municipality, Põlva County
www.alajuusa.ee
+372 503 3661
58°3'31"N 26°53'23"E

72 Metsa-Lukatsi Holiday House
Ihamaru village, Kõlleste rural municipality, Põlva County
www.puhketalud.ee
+372 5666 4398
58°3'43"N 26°53'53"E

73 Mesikamäe Holiday House
Karilatsi village, Vastse-Kuuste rural municipality, Põlva County
www.mesikamae.ee
+372 503 7115
58°8'18"N 26°54'46"E

74 Kassioru Holiday House
Kiidjärve village, Vastse-Kuuste rural municipality, Põlva County
www.kassioru.ee
+372 503 1495
58°8'31"N 27°0'49"E

75 Taevaskoja Salamaa (Secret Land of Taevaskoja)
Taevaskoja tee 32, Taevaskoja village, Põlva rural municipality, Põlva County
www.salamaa.eu
+372 5345 6480
58°6'19"N 27°2'18"E

76 Taevaskoja Holiday Centre
Taevaskoja village, Põlva rural municipality, Põlva County
www.taevaskoja.ee
+372 537 36406
58°6'1"N 27°2'43"E

77 Mooste Distillery Guesthouse
Mooste village, Mooste rural municipality, Põlva County
www.fototurism.ee
+372 5851 4007
58°9'42"N 27°11'23"E

78 Mooste Manor Guesthouse
Mooste village, Mooste rural municipality, Põlva County
www.moostemois.ee
+372 511 7848
+372 565 1406
58°9'42"N 27°11'41"E

79 Haudamäe Resort House
Meelva village, Räpina rural municipality, Põlva County
www.haudamae.ee
+372 523 4202
58°7'28"N 27°22'29"E

80 Kopra Holiday House
Jaanikeste village, Räpina rural municipality, Põlva County
www.koprapuhkemaja.eu
+372 5354 0203
58°5'24"N 27°21'50"E

81 Hotel Räpina and Kiudoski Restaurant
Tartu mnt 2, Räpina, Põlva County
www.rapinahotell.ee
+372 730 0460
58°6'14"N 27°27'10"E

82 Summerhouse Maarjamäe
Köstrimäe village, Räpina rural municipality, Põlva County
www.maarjamaemaja.ee
+372 529 2478
58°7'20"N 27°26'52"E

83 Eve Holiday Farm
Võõpsu village, Mikitamäe rural municipality, Põlva County
www.evepuhketalu.ee
+372 5665 1353
58°4'8"N 27°31'38"E

84 Mäe Nature House
Mikitamäe rural municipality, Põlva County
www.loodusegakoos.ee
+372 676 7532
58°0'51"N 27°36'0"E

85 Maria Hostel
Mesipuu St. 1, Valga, Valga County
www.mariahostel.ee
+372 504 2392
57°46'28"N 26°2'6"E

86 Hotel & Restaurant Metsis
Kuperjanovi 63, Valga, Valga County
www.hotellmetsis.com
+372 766 6050
57°46'52"N 26°2'59"E

87 Aare Lodgings
Kungla St. 46, Valga
www.aaremajutus.ee
+372 528 6446
57°46'48"N 26°3'48"E

88 Veski Pub & Guesthouse
Veski 10, Antsla, Võru County
www.euroveski.ee
+372 521 5290
+372 785 5455
57°49'52"N 26°31'41"E

89 Sorcerer's Kingdom in the Primeval Valley of Lake Uhtjärv
Uhtjärve village, Urvaste rural municipality, Võru County
www.noiariik.ee
+372 5333 2253
57°53'31"N 26°35'5"E

90 Varese Guesthouse
Varese village, Sõmerpalu rural municipality, Võru County
www.varese.ee
+372 516 5309
+372 789 6395
N57°52'22" E26°48'29"

91 Jõesuu Tourist Farm
Rannu rural municipality, Tartu County
www.joesuu.ee
+372 516 3777
x624886/y6473466

92 Kiviranna Holiday Home
Rannu rural municipality, Tartu County
www.kiviranna.ee
+372 529 8561
x625954,5/y6471422,3

93 Veldemani Holiday House
Kolga-Jaani rural municipality, Viljandi County
www.veldemani.ee
+372 5657 7609
x619198,8/y6476152,6

94 Vaibla Log Cabins
Kolga-Jaani rural municipality, Viljandi County
www.vaibla.ee
+372 504 9102
x619867,3/y6476080,3

95 Vaibla Holiday Centre
Kolga-Jaani rural municipality, Viljandi County
www.vaiblapuhkekeskus.ee
+372 501 7337
x619902/y6476067

96 Oiu Port Holiday Home
Kolga-Jaani rural municipality, Viljandi County
www.oiusadam.ee
+372 506 6426
x615505,0738/y6474822,109

97 Päikesekivi Tourism
Viiratsi rural municipality, Viljandi County
www.paikesekivi.ee
+372 5345 8210
x613885,9/y6456533,6

98 Vanasauna Guesthouse
Viiratsi rural municipality, Viljandi County
www.vanasauna.ee
+372 512 6405
x614910/y6471343,9

99 Valma Holiday Camp
Viiratsi rural municipality, Viljandi County
www.valma.ee
+372 503 6906
x614830,1/y6471001,9

100 Järveveere Holiday Centre
Viiratsi rural municipality, Viljandi County
www.jpk.ee
+372 527 7742
x614714/y6470313

101 Peerna Tourism Farm
Viiratsi rural municipality, Viljandi County
valmaturism.weebly.com
+372 5648 5511
x614748,1/y6471486

102 Jõeoru Villa
Viiratsi rural municipality, Viljandi County
www.joeoruvilla.eu
+372 526 9468
x606454/y6473966,9

103 Kukeoja Guesthouse
Viiratsi rural municipality, Viljandi County
www.kukeoja.eu
+372 5342 2845
x595716,7469/y6466537,026

104 Riuma Holiday House and Private Restaurant
Tarvastu rural municipality, Viljandi County
+372 507 2828
x611625,5477/y6466183,834

105 Lusika Tourism Farm
Tarvastu rural municipality, Viljandi County
www.lusikatalu.pri.ee
+372 5052697
x606681,1/y6459927,1

106 Arumetsa Holiday Village
Tarvastu rural municipality, Viljandi County
www.arumetsa.ee
+372 5622 2862
x619531/y6451258

107 Torupilli Farm
Põdrala rural municipality, Valga County
www.torupillitalu.ee
+372 527 8149
x612570/y6439811,1

108 Pikasilla Recreation Area and Cottages (open in summer)
Põdrala rural municipality, Valga County
+372 5669 6636
x621022,646/y6440987,299

109 Kalasaare Farm
Põdrala rural municipality, Valga County
www.kalasaare.ee
+372 524 9428
x621763,9/y6442341

110 Vehendi Motel
Rannu rural municipality, Tartu County
www.vehendi.ee
+372 504 1725
x625216,5173/y6455692,991

111 Trepimäe Holiday House
Rannu rural municipality, Tartu County
www.trepimae.ee
+372 529 4014
x6248479,7/y6456249,1

112 Kaatri Holiday Home
Rannu rural municipality, Tartu County
www.kaatripuhkemaja.ee
+372 736 2962
x625502/y6458958,1

113 Lehise Holiday House
Tõravere, Nõo rural municipality, Tartu County
www.okoteh.ee
+372 505 6829
58°16'16"N, 26°28'16"E

114 Vellavere Holiday House
Vellavere village, Konguta rural municipality, Tartu County
www.vellavere.ee
+372 501 3958
58°16'5"N 26°25'39"E

115 Vapramäe Holiday House
Tõravere village, Nõo rural municipality, Tartu County
www.vapramae.ee
+372 5362 6666
58°15'15"N 26°27'56"E

116 Motel Waide
Käo village, Rõngu rural municipality, Tartu County
www.waide.ee
+372 520 4219
+372 730 3606
58°13'9"N 26°22'8"E

117 Motel Verevi
H. Raudsepa St. 2, Elva, Tartu County
www.verevi.ee
+372 745 7084
58°13'40"N 26°24'8"E

118 Tartu County Recreational Sports Centre
Uderna village, Rõngu rural municipality, Tartu County
www.tervisesport.ee
+372 5551 2492
+372 745 6333
58°12' 21.39", 26°25' 27.62"

119 Mesilinnu Farm Bed & Breakfast
Nõuni village, Palupera rural municipality, Valga County
www.hot.ee/mesilinnu
+372 526 8670
58°8'29"N 26°30'56"E

120 Kuremaa Swimming Pool Guesthouse
Keskasula St. 2, Kuremaa village, Jõgeva rural municipality, Jõgeva County
www.kuremaaujula.ee
+372 534 7006
58°44'13"N 26°32'22"E

121 Udu Farm
Änkküla village, Palamuse rural municipality, Jõgeva County
www.udutalu.ee
+372 5563 6433
58°42'18"N 26°33'47"E

122 Mokko Farm
Änkküla village, Palamuse rural municipality, Jõgeva County
www.mokko.ee
+372 505 2573
58°42'2"N 26°32'26"E

123 Järvselja Hunting Castle
Järvselja, Meeksi rural municipality, Tartu County
www.jarvselja.ee
+372 5381 3661
+372 511 1356
58°16' 9" 27°18'21"

124 Peramaa Holiday House
Rõka village, Meeksi rural municipality, Tartu County
www.peramaa.eu
+372 5568 7026
58°15' 31" 27°15'56"

125 Seedri Holiday House
Horsa village, Rõuge rural municipality
www.seedripuhketalu.ee
+372 522 6396
57°46'56"N 26°54'14"E

126 Ala-Rõuge Guesthouse
Võru mnt12, Rõuge village, Rõuge rural municipality, Võru County
www.alarouge.ee
+372 522 6384
57°44'2"N 26°55'6"E

127 Tindioru Tourist Farm
Tindi village, Rõuge rural municipality, Võru County
www.tindiorutalu.ee
+372 5373 9242
57°43'32"N 26°56'18"E

128 Guesthouse of Rõuge Suurjärv
Metsa St. 5, Rõuge village, Rõuge rural municipality, Võru County
www.maremajutus.ee
+372 524 3028
57°43'54"N 26°55'24"E

129 Villa Nightingale
Tiidu village, Rõuge rural municipality, Võru County
www.oruvilla.ee
+372 509 9666
57°43'33"N 26°55'45"E

130 Nogo Tourist Farm (Saunamaa)
Nogu village, Rõuge rural municipality, Võru County
www.saunamaa.ee
+372 507 0244
57°44'4"N 26°58'3"E

131 Tamme Holiday House
Vadsa village, Rõuge rural municipality, Võru County
www.tammepuhkemajad.ee
+372 506 4465
57°44'3"N 26°59'51"E

132 Nakatu Tourist Farm
Ringiste village, Taheva rural municipality, Valga County
www.nakatu.ee
+372 513 4024
57°44'23"N 26°17'27"E

133 Hostel of Karula-Lüllemäe Health Centre
Lüllemäe village, Karula rural municipality, Valga County
www.karulatsk.ee
+372 5345 6006
57°44'50"N 26°22'38"E

134 Järvenukka Holiday House
Mähkli village, Antsla rural municipality, Võru County
www.visitvoru.ee
+372 523 2066
57°43'8"N 26°29'46"E

Compiled by: Tartu Rural Development Association
Translation: Saag & Semevsky Keelestuudio
Photos: Sven Začek, Liis Pärtelpoeg, Jaak Nilson, Setomaa Tourism, Põlva County Partnership
Printed by: AS EOMAP
Design by: Triinu Sarv
Map: AS EOMAP
Published by: Tartu Rural Development Association
2014

For those interested in Culture and History

www.visitsouthestonia.com

Tallinn 90 km
Narva 115 km
St. Petersburg 266 km
Mustvee town on the shore of Lake Peipus
MUSTVEE
KALLASTE
Alatskivi Castle and the Onion Route
Alatskivi
Kolkja
Kasepää
Varnja
PEIPSI JÄRV
Lake Saadjärv
Äksi
Lähte
Tabivere
Jõgeva
JÕGEVA
Kuremaa
Palamuse
Laiuse
Torma
Raja
Sadala
Adavere
PÕLTSAMAA
VÕHMA
Kamari
Puurmani
Olustvere
Kolga-Jaani
Lake Võrtsjärv region
Tartu Observatory in Tõravere
Tartu city
TARTU
Ilmatsalu
Ülenurme
Tõrvandi
Võnnu
Järvselja old-growth forest
Mehikoorma
RUSSIA
VÕRTSJÄRV
VILJANDI
Viiratsi
Mustla
Kureküla
Tõravere
ELVA
Kambja
Rannu
Käärdi
Valgesoo bog
Vastse-Kuuste
Ahja
Mooste
RÄPINA
Võõpsu
PIHKVA JÄRV
LÄMMIJÄRV
KARKSI-NUIA
Otepää Church and Fort
OTEPÄÄ
Puka
Barclay de Tolly Mausoleum
Helme
TÕRVA
the Estonian Road Museum and the Old Post Road
Kanepi
PÕLVA
the historic centre of Räpina
Podmotsa village
Veriora
Süvahavva village
Värska
Sangaste Castle
Sangaste
Urvaste Church, Lake Uhtjärv
Parksepa
Hummuli
Tsirguliina
Laatre
Vana-Antsla
Kobela
ANTSLA
Sõmerpalu
VÕRU
Kose
Väimela
PETSERI
Obinitsa village
Valga town
VALKA
VALGA
Lüllemäe
the ancient valley of Rõuge
Rõuge
Vastseliina
Vastseliina Episcopal Castle
Pskov 32 km
LATVIJA
Valmiera 20 km
Riga 150 km
Varstu
Korneti
Misso
Vijciems
Plāņi
Stepi (Kalnaine)
Gaujiena (Koivaliina)
APE (HOPA)
Jaunlaicene (Vastse-Laitsna)
Mārkalne
Mārinkalns
Route
The Seto Külavüü Route (Seto Külavüü)
The Onion Route (Sibulatee)
Raja Street-Village (Raja tänavküla)
Sangaste Rye Village (Sangaste Rukkiküla)
The Old Post Road (Postitee)
Accommodation
Place of interest
Tourist information centre
Tourist information desk
Catering
Harbour
Beach
Interesting place
Church
Cultural and historical heritage
Observation tower
Resting area
Hiking trail
Nature sight
The sign is displaced from its actual location
1 : 288 000
EOMAP
©EOMAP 2014